

Enrico Bonatti
Cristina Broglia
Pietro Curzi
Renzo Sartori
Rodolfo Sprovieri

ODP 107: a Transect across the Tyrrhenian Sea

(26/12/85 – 18/02/86)

Jean Mascle (Dr CNRS emeritus) Observatoire Océanologique de Villefranche-sur-Mer

TYRRHENIAN SEA

CONTOURS IN METERS

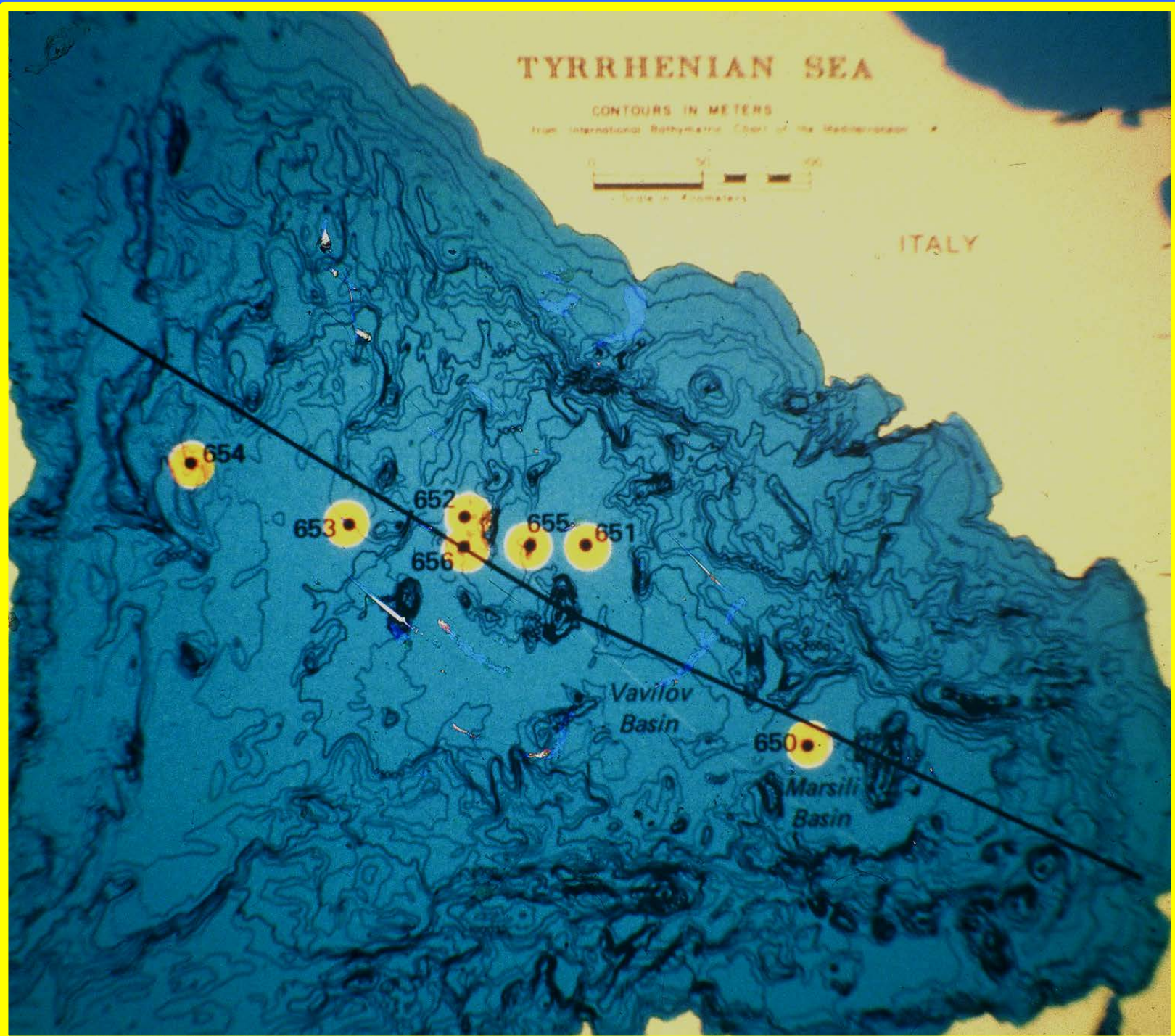
from International Bathymetric Chart of the Mediterranean



ITALY

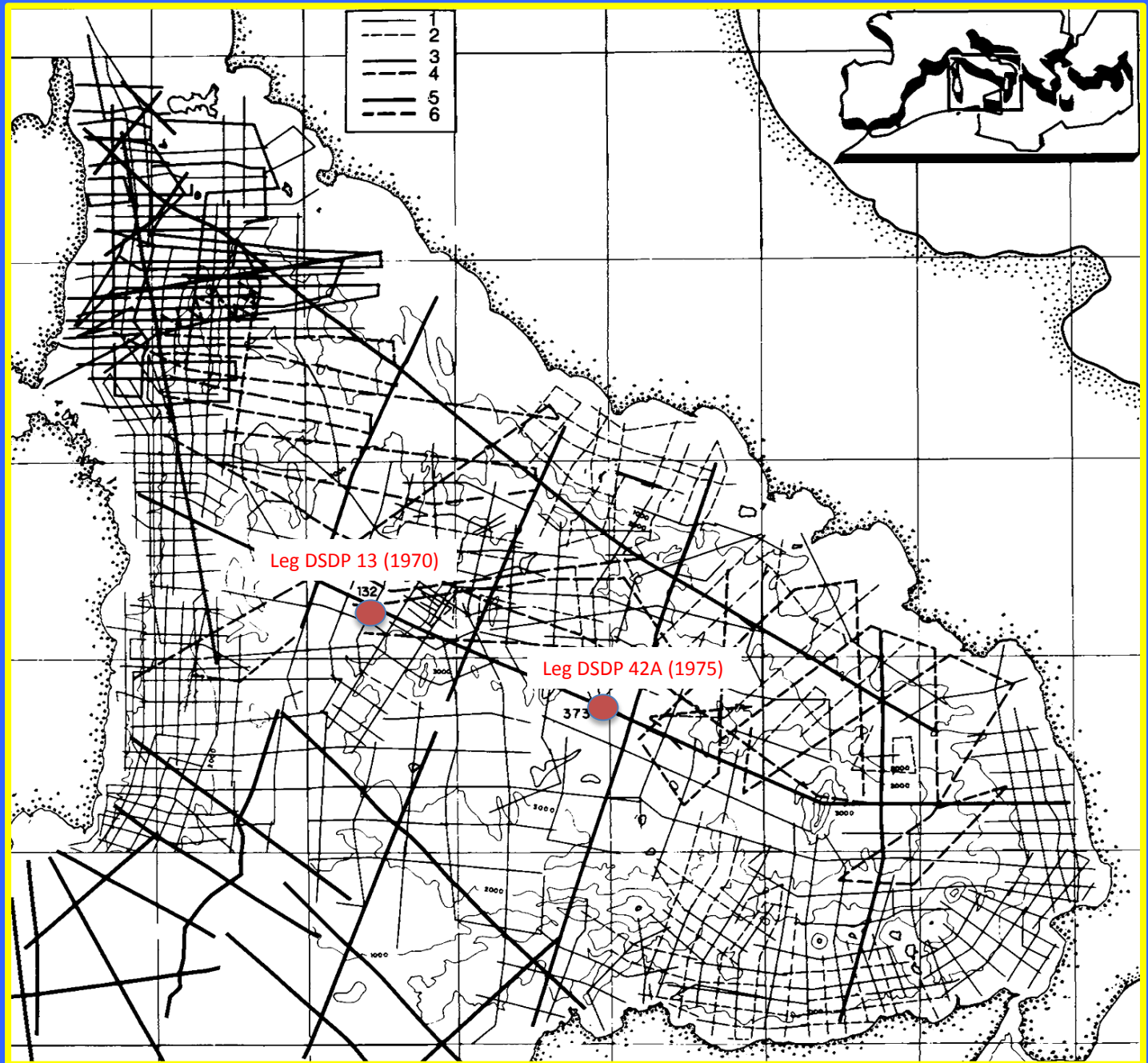
ODP 107

**Sites
Location
&
Number**

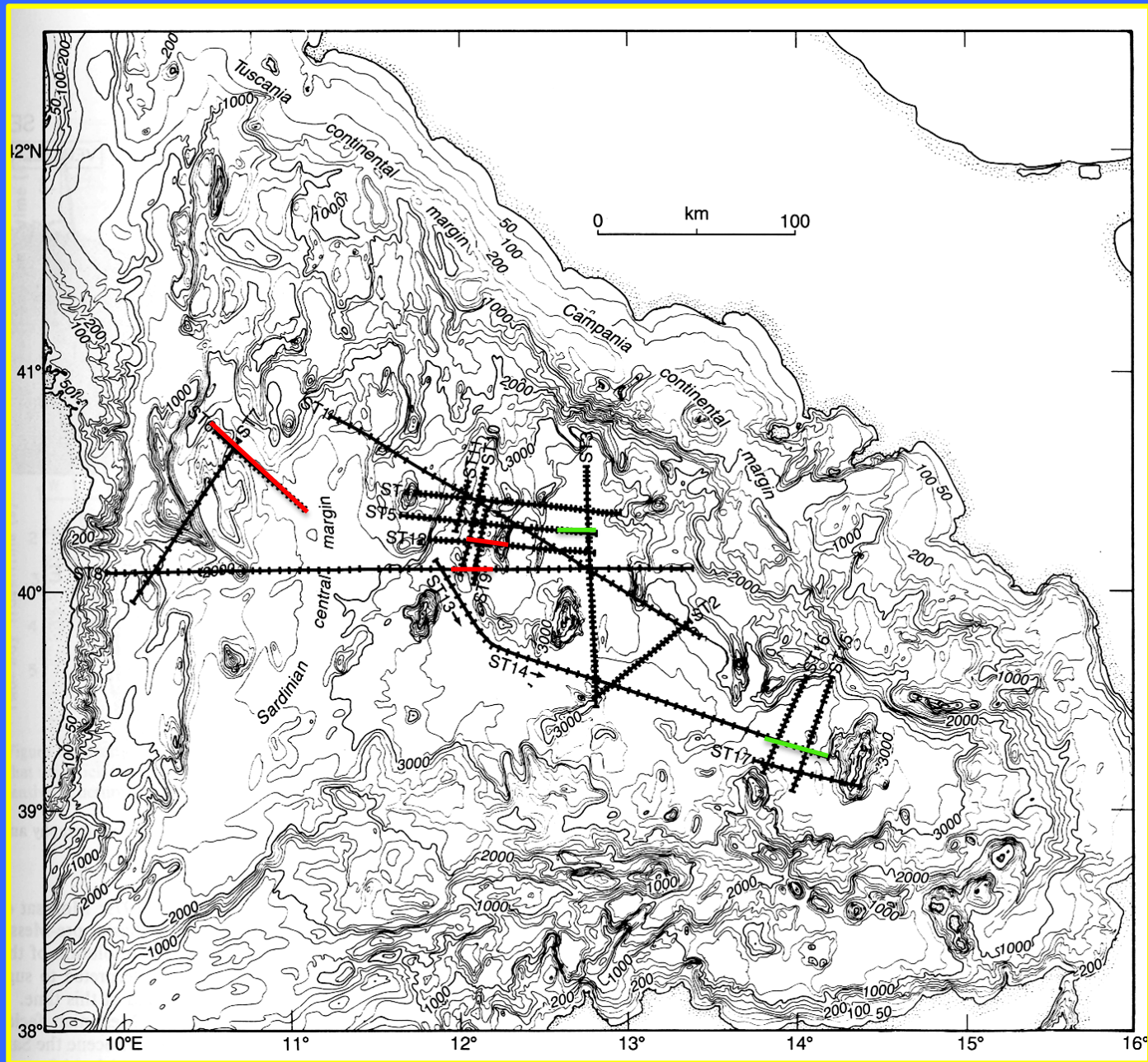


ODP 107

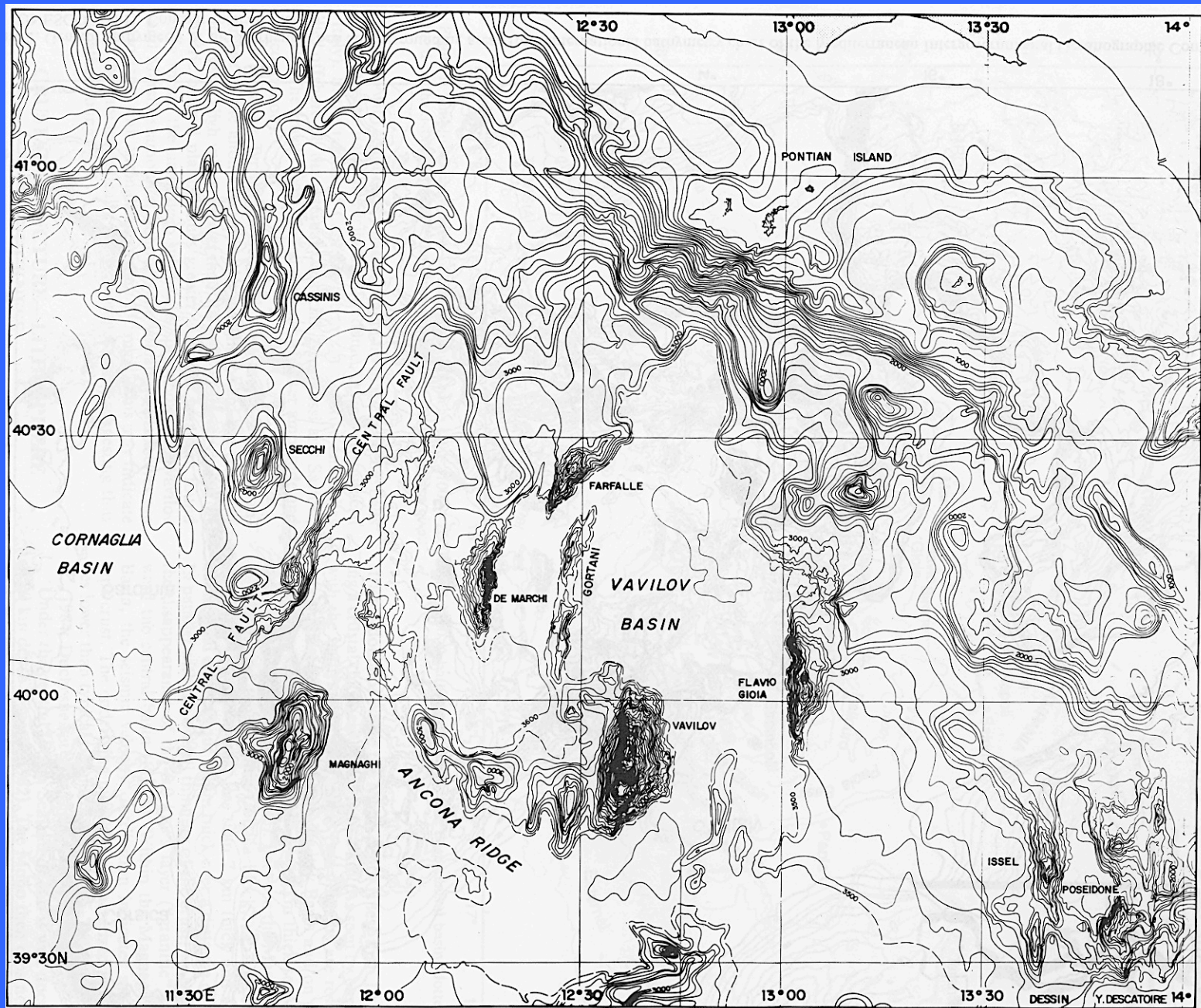
**Seismic data
available before
1985
And location
of previous sites**

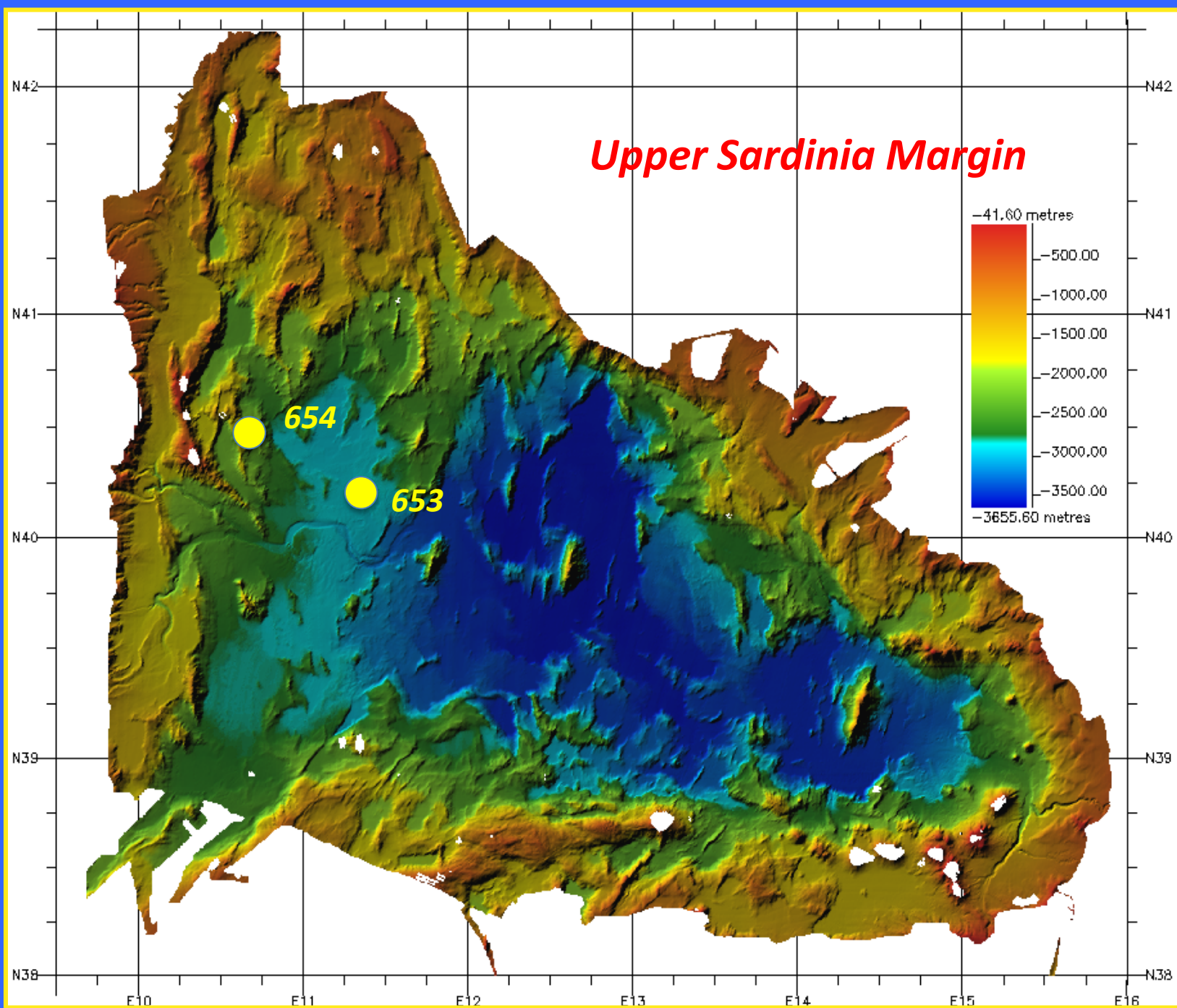


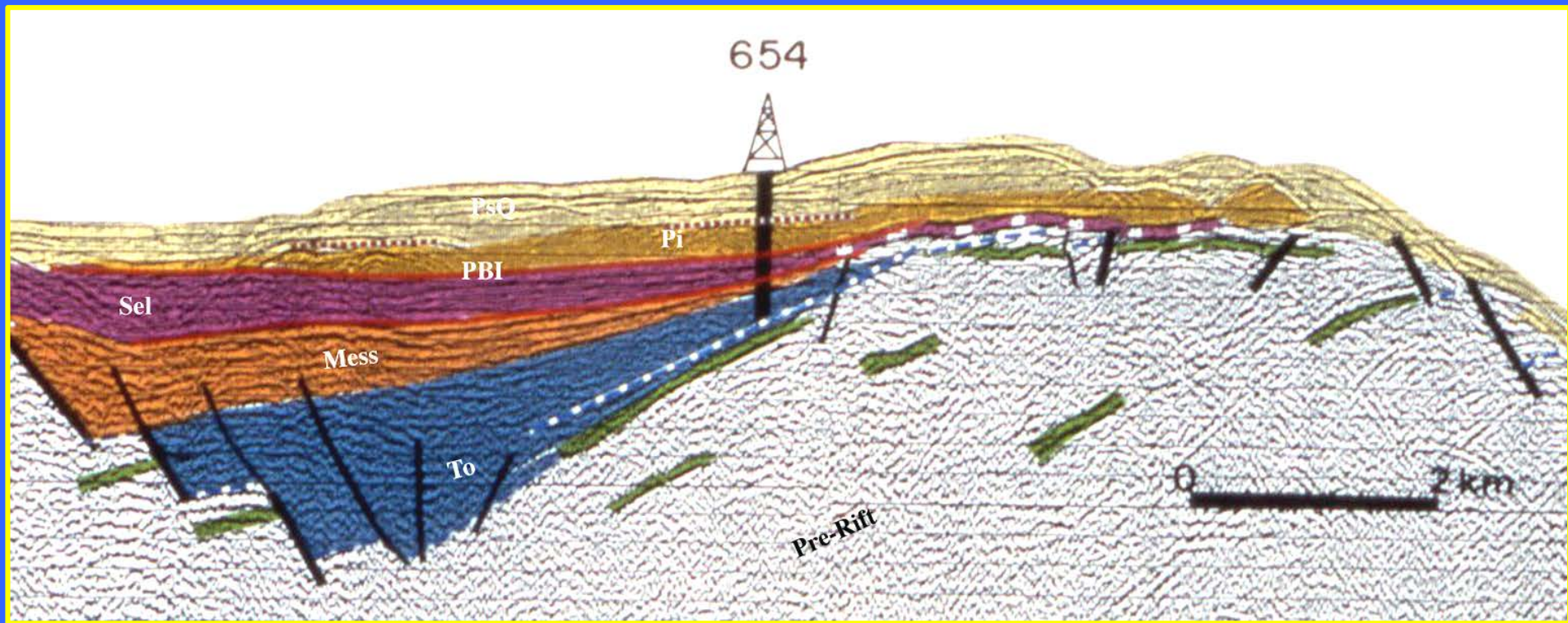
*MCS seismic survey
collected in early
1985
for leg ODP 107*



*Bathymetric
Map available
In 1985*








MCS line ST06 across the upper Sardinia continental Margin

- Postrift sequences: Lower Pliocene (Pi) and Plioquaternary (Pq), respectively in light and dark yellow, including basalt layers (dotted purple)
- Synrift sequences: Tortonian (11.6-7.3 My) (To) and Messinian (7.3- 5.3 My)(Mess), respectively in blue, orange and purple; continental conglomerate (white dots)

S - T E 6 5 4




Matrix supported Conglomerate - 450m Alluvial Fan	Glauconitic Sandstones Chalk -410m Near Shore	Calcareous Ooze -380m Open Marine	Pyrite-bearing claystone, dolomitic mustone -335m Open Marine	Gypsum-rich mudstone, pure Gypsum - 275m Stratified Sea	Foraminifer Ooze -240m Open Marine	Foraminifer ooze on basalt -75m Open Marine
--	--	--	--	--	---	--

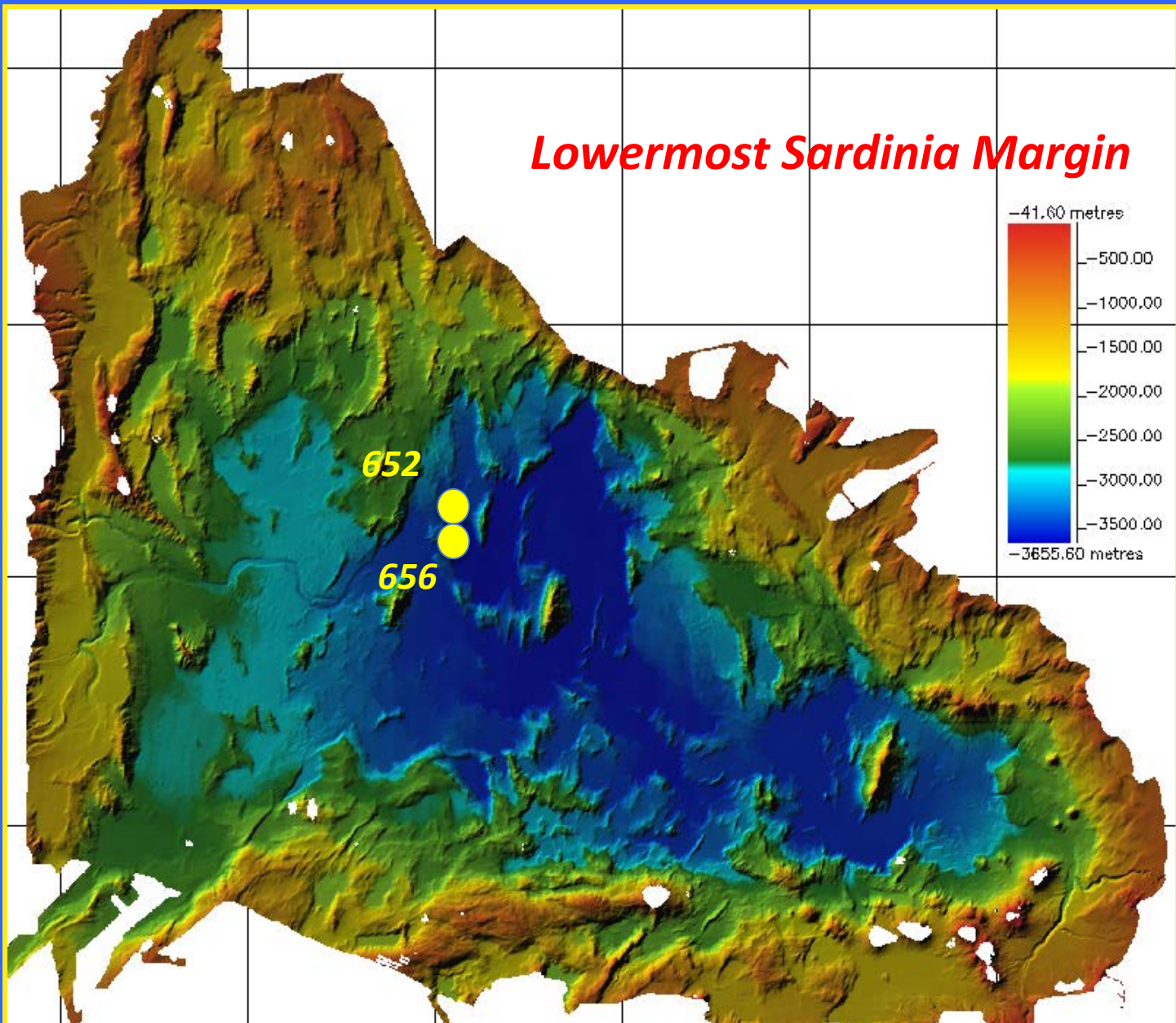
**At site 653 B Messinian
sediments drilled on about
50m**

**Here on cores 26, 27, 28
between 235 and 264 mbsf**

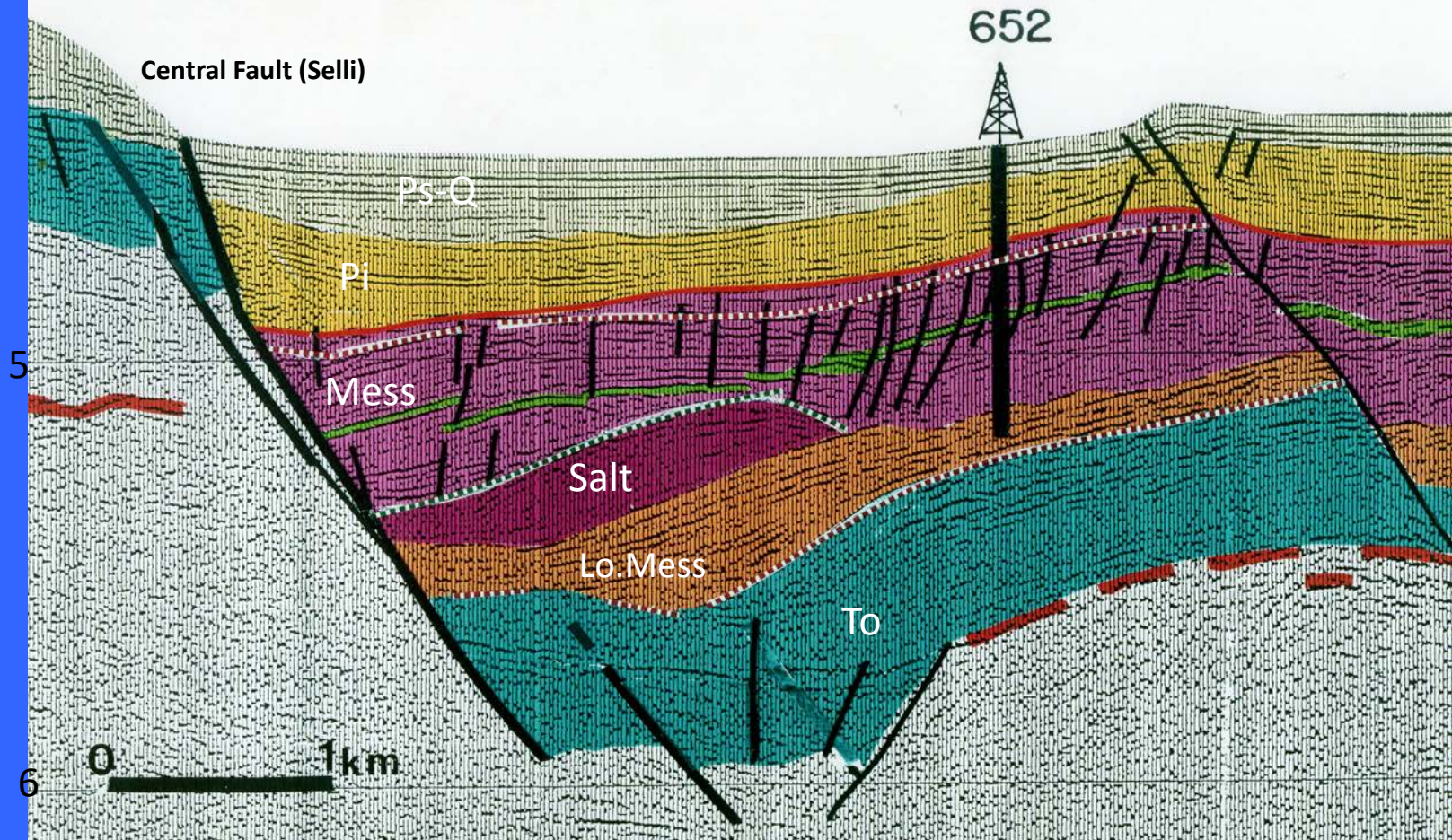
**Calcareous gypsiferous mud,
selenite gypsum
mud, silt and varicolor clays**



Lowermost Sardinia Margin



MCS line ST12 across the lower Sardinia continental Margin




- Postrift sequences: Lower Pliocene (Pi) and Plioquaternary (Pq), respectively in light and dark yellow

-Synrift sequences: Tortonian (11.6-7.3 My) (To) and Messinian (7.3- 5.3 My)(Mess), respectively in blue , orange, dark purple and purple

-The break up unconformity occurs during lower Pliocene

107 652 A
20 R 6
Messinian
Pliocene
Transition
(-188m)



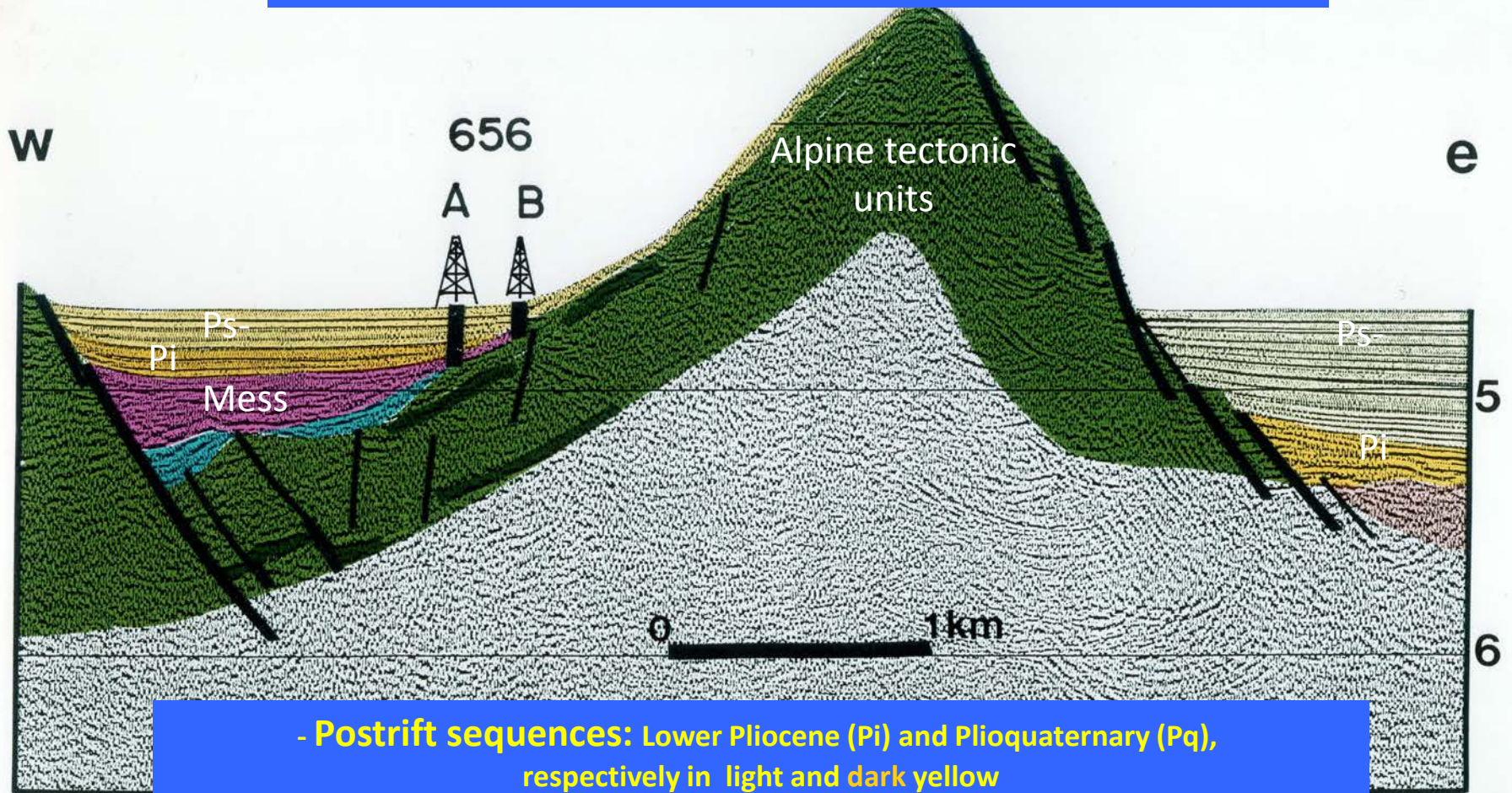
107 652 A
38 R 3
Nodular
Anhydrite
(- 359m)



107 652 A
64 R 1
Layered organic
matter-rich
Mudstone
(- 605m)



MCS line ST04 across the lower Sardinia continental Margin



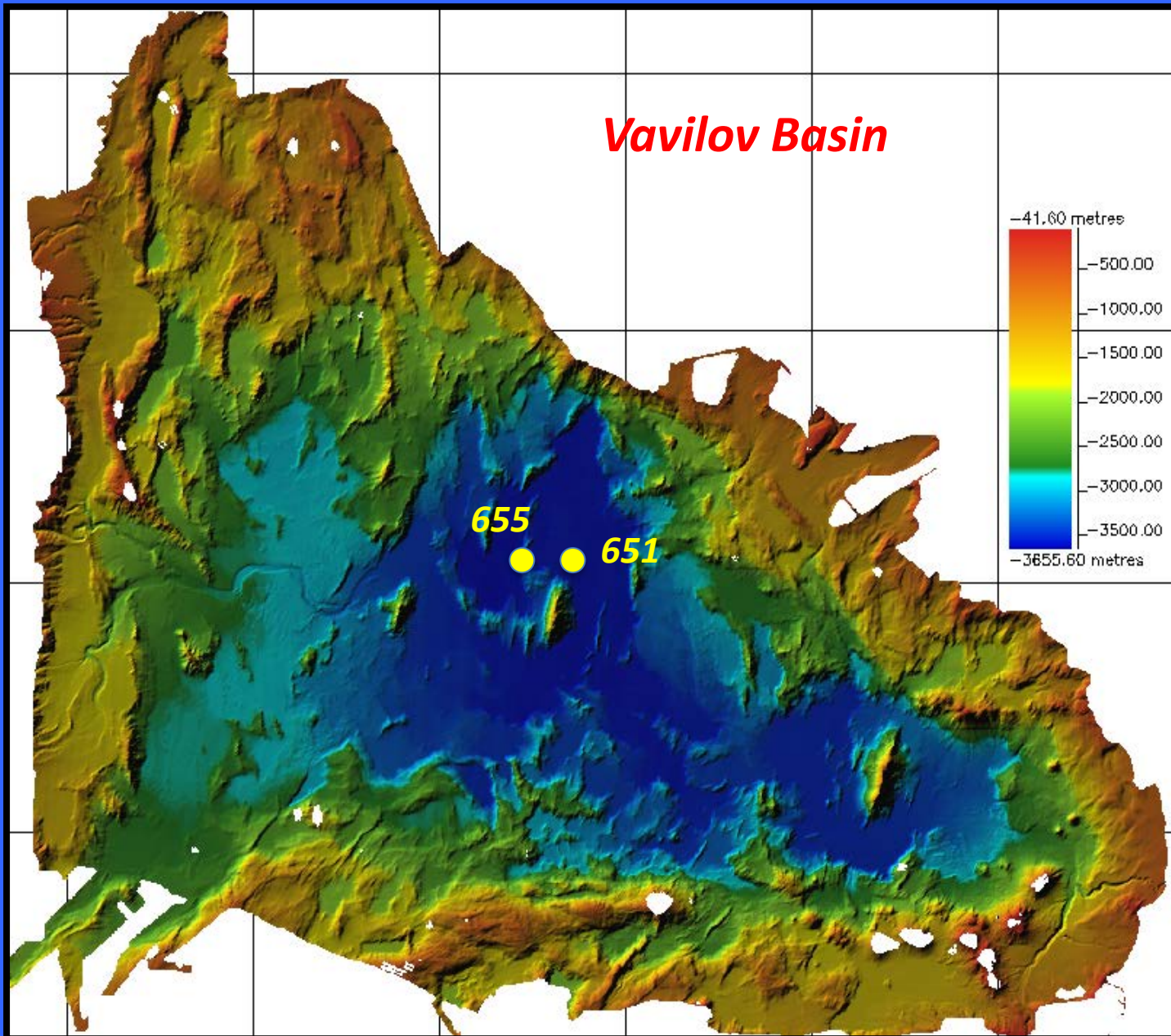
- **Postrift sequences:** Lower Pliocene (Pi) and Plioquaternary (Pq), respectively in light and dark yellow

- **Synrift sequences:** Tortonian (11.6-7.3 My) (To) and Messinian (7.3- 5.3 My) (Mess), respectively in blue and purple




Subaerial Messinian clastics including mafic rocks fragments (Core 656A 7R; 171m)

Vavilov Basin



*Pillow lavas
along Vavilov western lower slope*

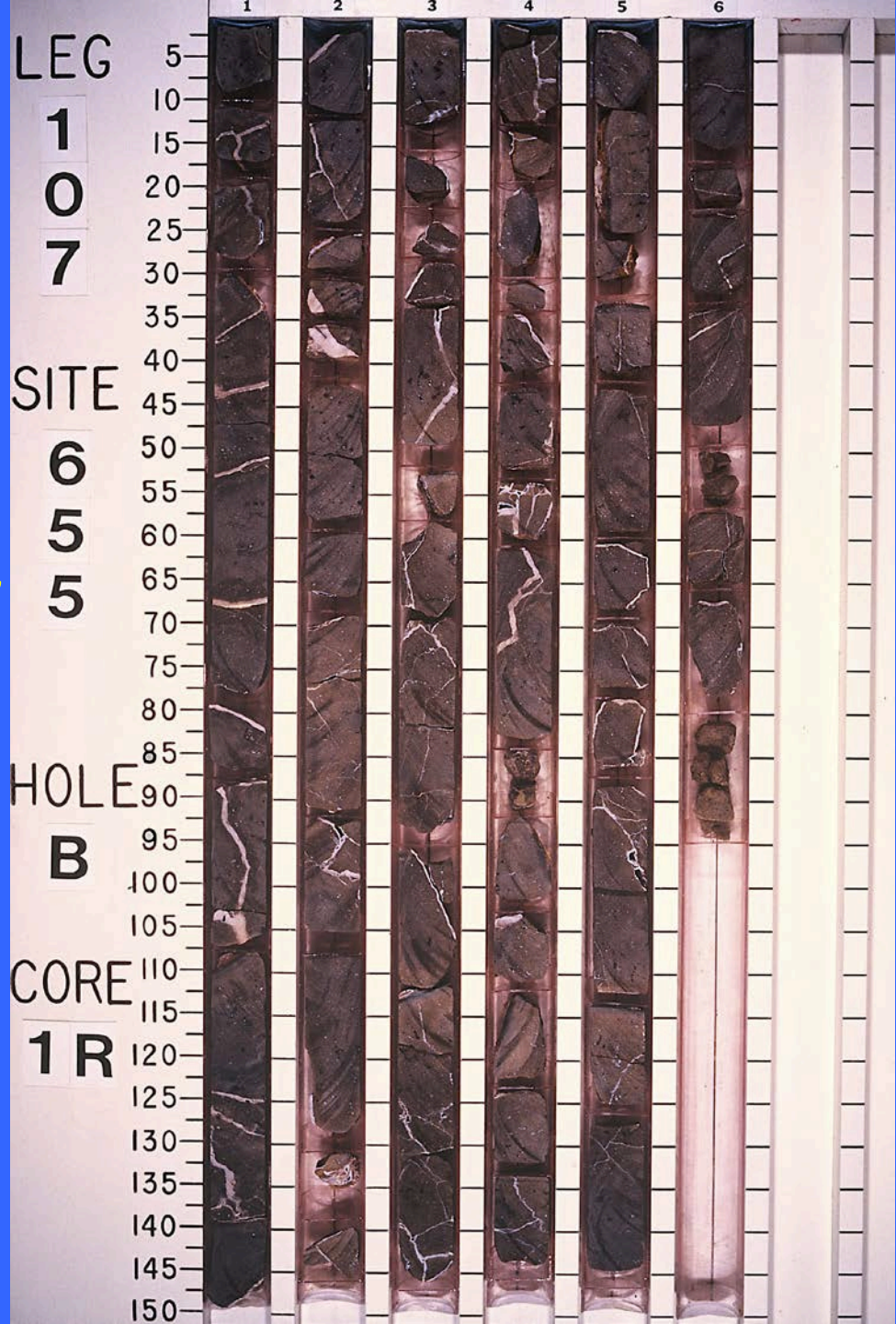
*Cyana dive
around 3000 m water depth*

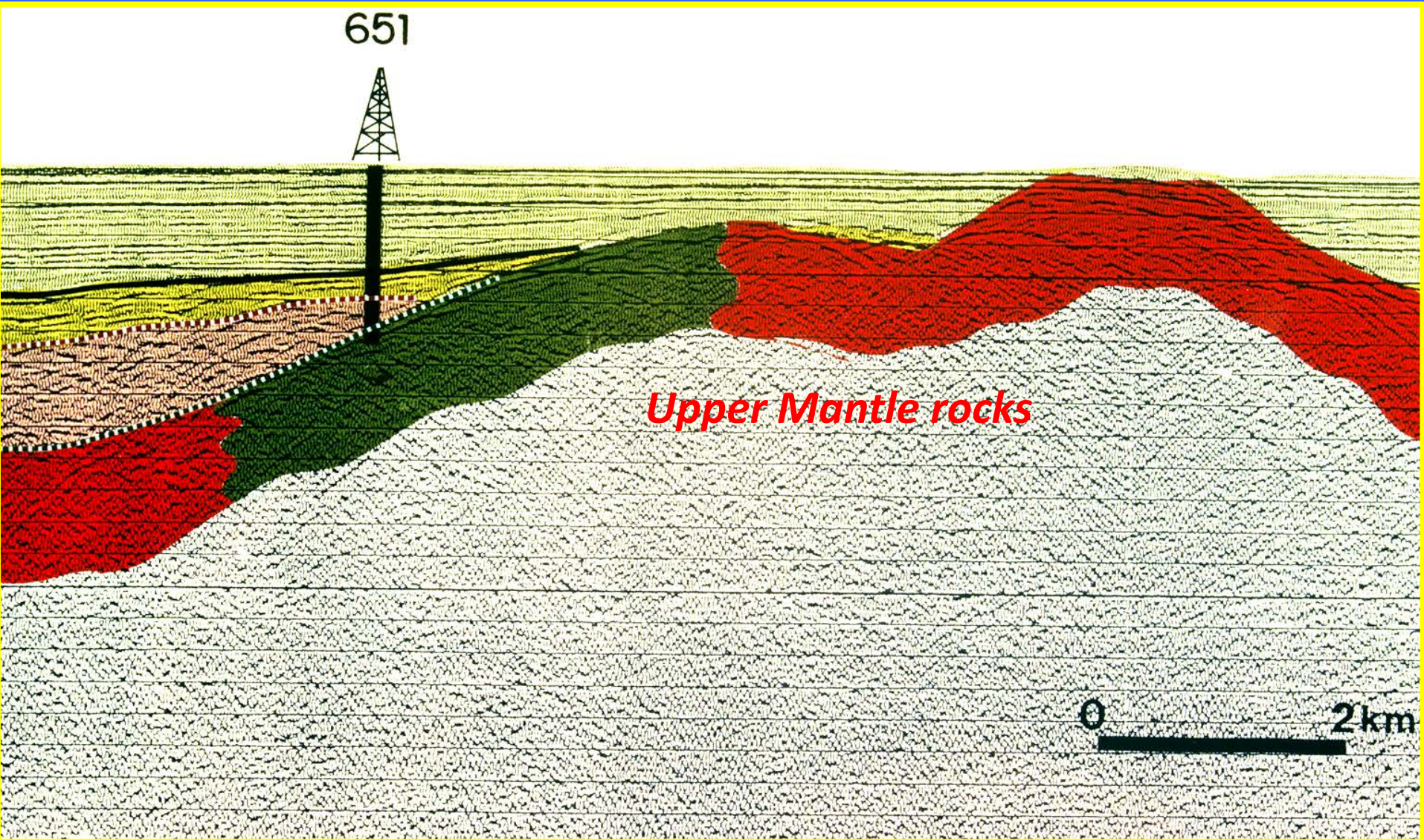


***At site 655 B
altered vesicular
basalt of lower Pliocene
age and carbonate veins***

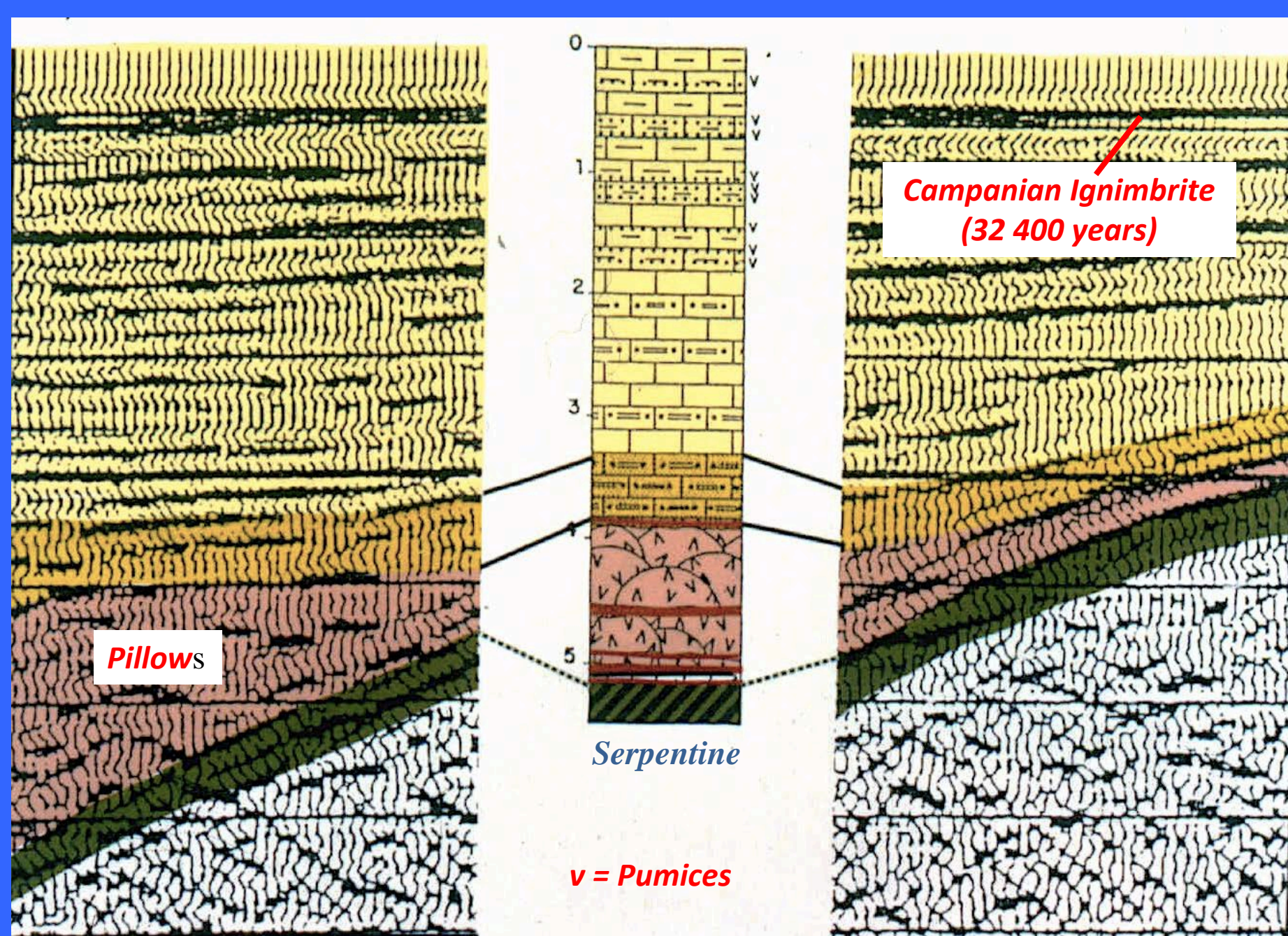
***Continuously drilled
between 81 and 196 mbsf***

Here on core 1R





*MCS line ST05 accros Vavilov Basin
at site 651*



Pillows

**Campanian Ignimbrite
(32 400 years)**

Serpentine

v = Pumices



Summary of Site 651 and comparison with the seismic record

The two last cores at site 651: 57 and 58 R (-533 to -551 mbsf)



The two last cores at site 651 between 502 and 512 mbsf

Serpentinized Peridotites

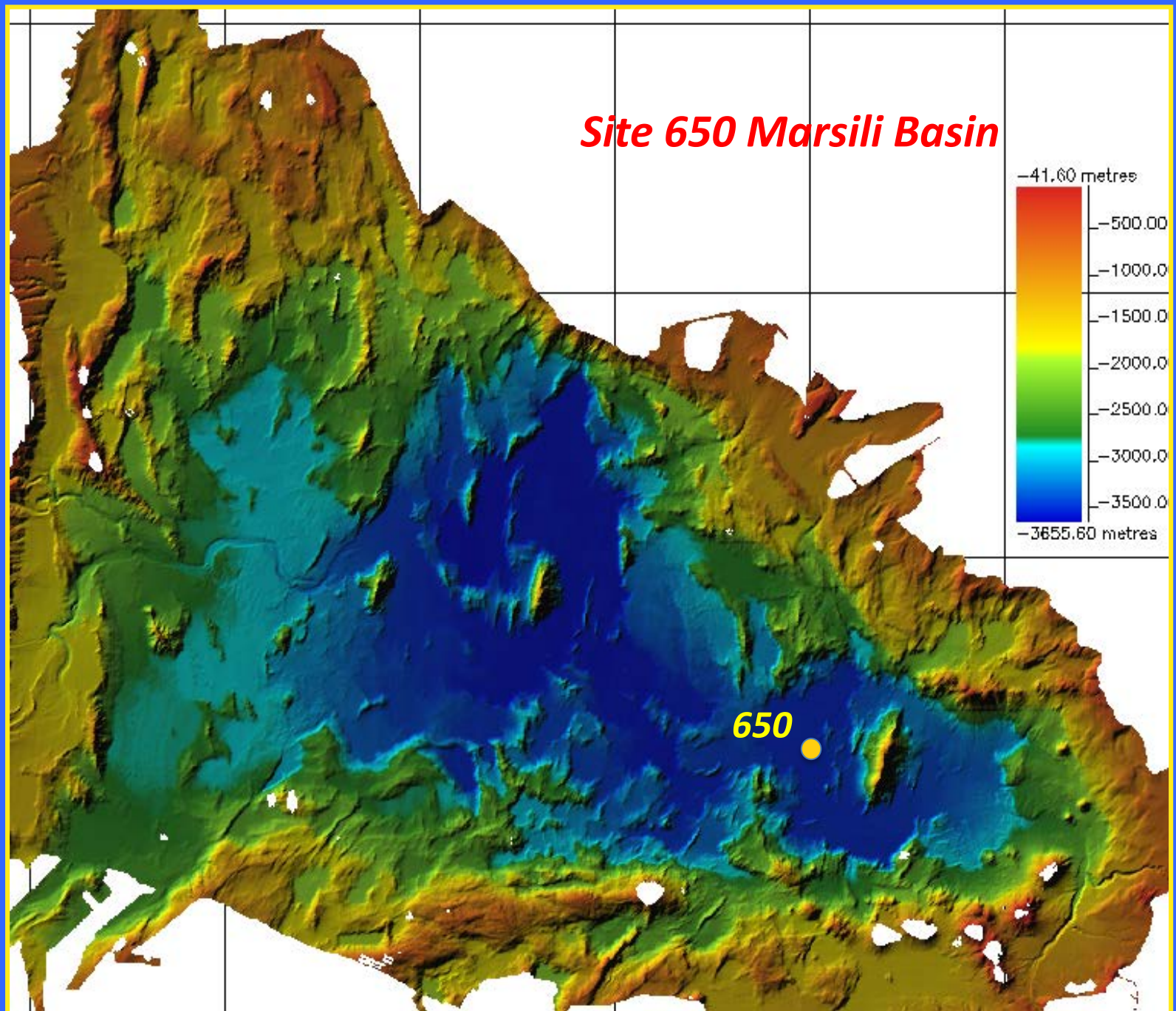


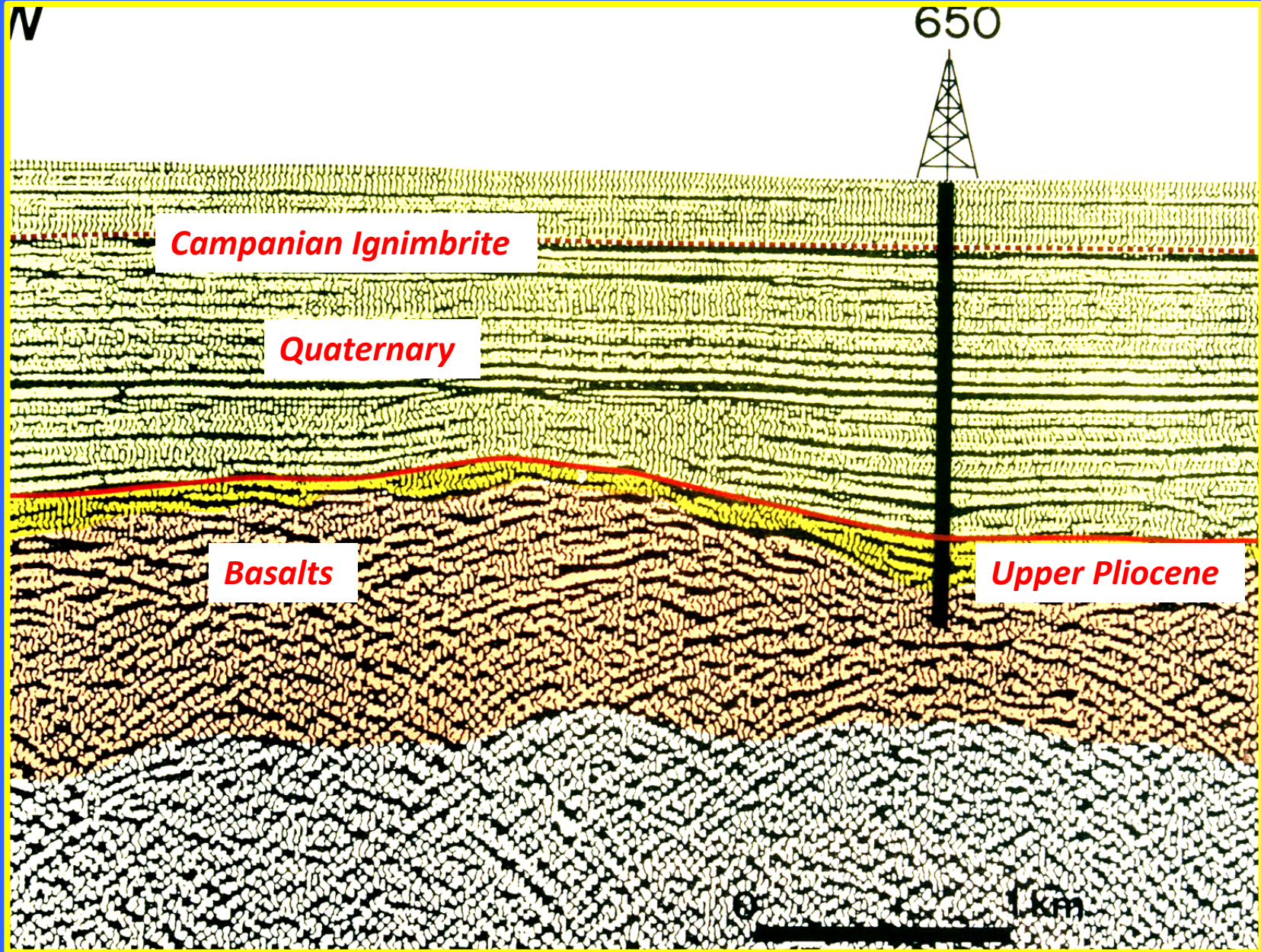
**107
651 57R**



**107
651 58R**


Site 650 Marsili Basin

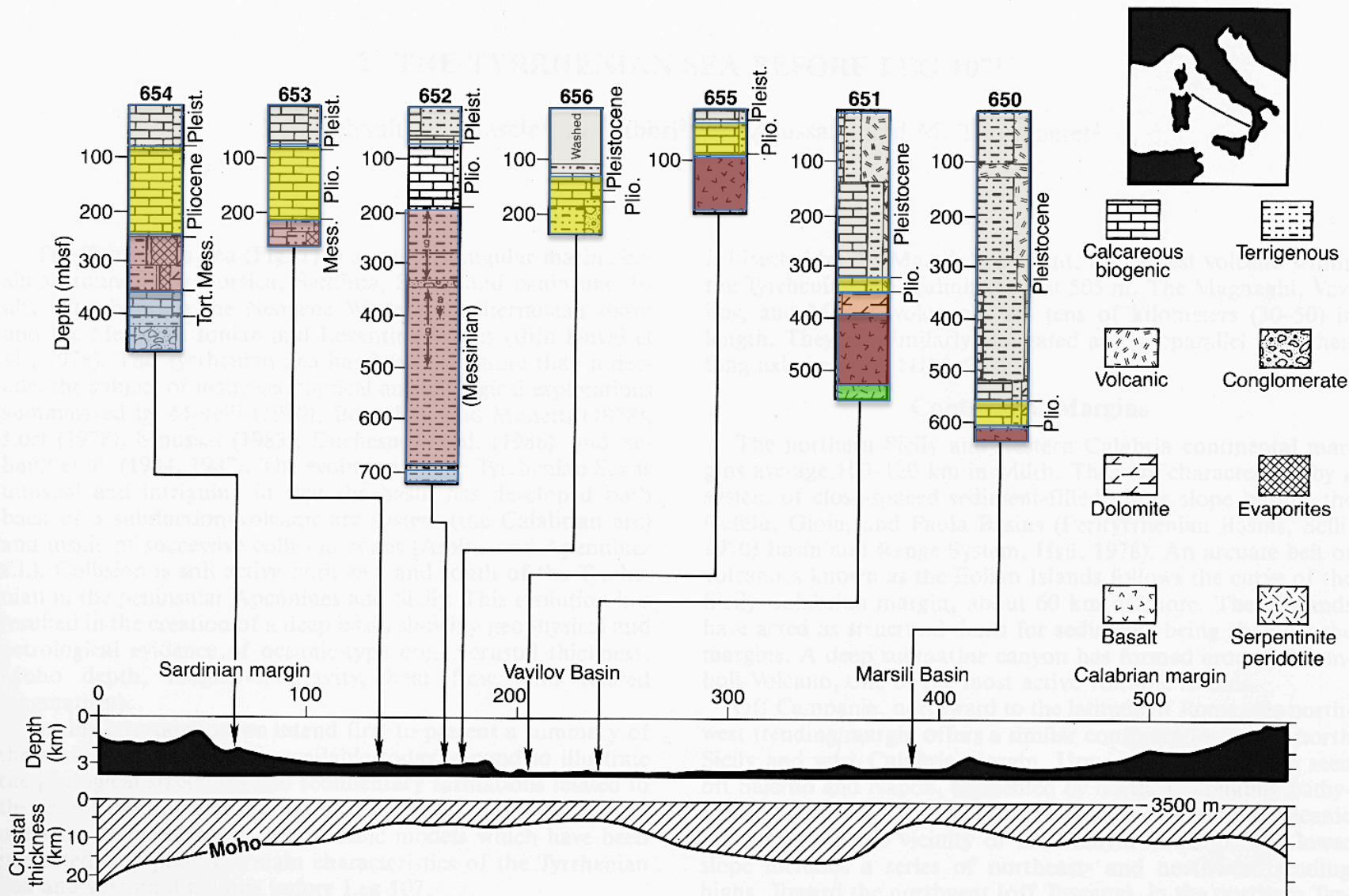




MCS seismic line ST 14 across Marsili basin

*Site 650 : contact
between Pliocene
« cooked » sediments
and Basalt at
about 600m below
sea floor*






ODP 107 « Tyrrhenian transect above a bathymetric and crustal section of the basin

5 italian scientists in the team

**PROCEEDINGS
OF THE
OCEAN DRILLING
PROGRAM**

PART A—INITIAL REPORTS




**Kastens, K., Mascle, J., Auroux, C. et al., 1987,
Proc. Init. Repts. (Pt. A), ODP 107
1013 pages**

35 italian scientists involved

**PROCEEDINGS
OF THE
OCEAN DRILLING
PROGRAM**

SCIENTIFIC RESULTS



**Kastens, K., Mascle, J., et al., 1990, *Proc. ODP,
Sci. Results, 107, College Station, TX*
(Ocean drilling program)
45 scientific papers; 772 pages**